

Vicinity Map
NOT TO SCALE

Doc 00525634 Bk OR 2241 Vol 930 Pg

FILED AND RECORDED
OFFICIAL PUBLIC RECORDS
On: Jul 21, 2004 at 08:14H

Instrument Number: 19950

Survey 56.86

by Sherry Jackson

I hereby certify that this instrument was filed on the date and time stated herein by me and was duly recorded in the volume and page of the named records of Parker County as stated herein by me.

Jul 27, 2004

Jane Brunson, County Clerk
Parker County

STATE OF TEXAS
COUNTY OF PARKER


Whereas, I, Susan E. Wiley, duly authorized agent for Aledo Development, being the owner of Lots 3 and 4, Block 9, The Villages of Aledo, an addition to the City of Aledo, Parker County, Texas, according to the plat recorded in Cabinet B, Slide 426, Plat Records, Parker County, Texas.

Whereas, Mr. John Menzies and Brenda Menzies, being the owners of Lot 2, Block 9, The Villages of Aledo, an addition to the City of Aledo, Parker County, Texas, according to the plat recorded in Cabinet B, Slide 426, Plat Records, Parker County, Texas.

NOW WHEREFORE KNOW ALL MEN BY THESE PRESENTS

That Mr. Susan E. Wiley, duly authorized agent for Aledo Development, John Menzies and Brenda Menzies do hereby adopt this plat designating the hereto described real property as Lots 2-R, 3-R and 4-R, Block 9, The Villages of Aledo, an addition to the City of Aledo, Parker County, Texas, and do hereby dedicate to the public, use, enjoyment, the easements and streets shown hereon. Witness my hand in Parker County, Texas, this 21st day of July, 2004.


Susan E. Wiley
Susan E. Wiley, duly authorized agent for Aledo Development



STATE OF TEXAS
COUNTY OF PARKER

Before me the undersigned authority, a Notary Public in and for said County and State, on this day personally appeared Susan E. Wiley, duly authorized agent for Aledo Development, known to me to be the person whose name is subscribed to the foregoing instrument and acknowledged to me that she executed the same for the purposes and considerations therein expressed and in the capacity therein stated.

Given under my hand and seal of office this 21st day of July, 2004.
Kathy Addison
Kathy Addison
Notary Public My Commission Expires 3-12-2007




STATE OF TEXAS
COUNTY OF PARKER

Witness my hand in Parker County, Texas, this 4th day of June, 2004.

Before me the undersigned authority, a Notary Public in and for said County and State, on this day personally appeared John Menzies, known to me to be the person whose name is subscribed to the foregoing instrument and acknowledged to me that he executed the same for the purposes and considerations therein expressed and in the capacity therein stated.

Given under my hand and seal of office this 4th day of June, 2004.
John Menzies
John Menzies
Notary Public My Commission Expires 3-12-2007




STATE OF TEXAS
COUNTY OF PARKER

Witness my hand in Parker County, Texas, this 4th day of June, 2004.

Before me the undersigned authority, a Notary Public in and for said County and State, on this day personally appeared Brenda Menzies, known to me to be the person whose name is subscribed to the foregoing instrument and acknowledged to me that she executed the same for the purposes and considerations therein expressed and in the capacity therein stated.

Given under my hand and seal of office this 4th day of June, 2004.
Brenda Menzies
Brenda Menzies
Notary Public My Commission Expires 3-12-2007



APPROVED BY CITY SECRETARY/
PUBLIC WORKS DIRECTOR ON THIS
21st DAY OF July 2004.
Approval of this Plat shall be invalid unless the approved Plat for such Addition is recorded in the office of the County Clerk of Parker County, Texas, within six (6) months from the date of final approval by the City Secretary / Public Works Director.
Kathy Addison
CITY SECRETARY/PUBLIC WORKS DIRECTOR



GRAPHIC SCALE



(IN FEET)
1 inch = 30 ft.

ACCT. NO: 19950
SCH. DIST: AL
CITY: AL
MAP NO: M-13

Owner:
Lots 3 and 4, Block 9
Aledo Development Corporation
100 Autumnwood Drive
Aledo, TX 76008

Owner:
Lot 2, Block 9
John Menzies and Brenda Menzies
202 Autumnwood Drive
Aledo, TX 76008

I CERTIFY THAT THIS IS A TRUE AND ACCURATE REPRESENTATION OF THIS SURVEY AS MADE ON THE GROUND.

Lonnie Reed
LONNIE REED
R.P.L.S. No. 4277



3-30-04

REPLAT SHOWING
LOTS 2-R, 3-R AND 4-R, BLOCK 9,
THE VILLAGES OF ALEDO, PHASE III,
AN ADDITION TO THE CITY OF ALEDO, PARKER COUNTY, TEXAS, BEING A REVISION OF LOTS 2, 3, AND 4, BLOCK 9, THE VILLAGES OF ALEDO, PHASE III, AN ADDITION TO THE CITY OF ALEDO, PARKER COUNTY, TEXAS, ACCORDING TO THE PLAT RECORDED IN CABINET B, SLIDE 426, PLAT RECORDS, PARKER COUNTY, TEXAS.

THIS PLAT FILED FOR RECORD IN CABINET C, SLIDE 159, DATE _____

DETA
SURVEYING
807 N. LAS VEGAS TRAIL
FORT WORTH, TEXAS 76108
246-7766 FAX: 246-7767
JOB# 24-01-0063plat