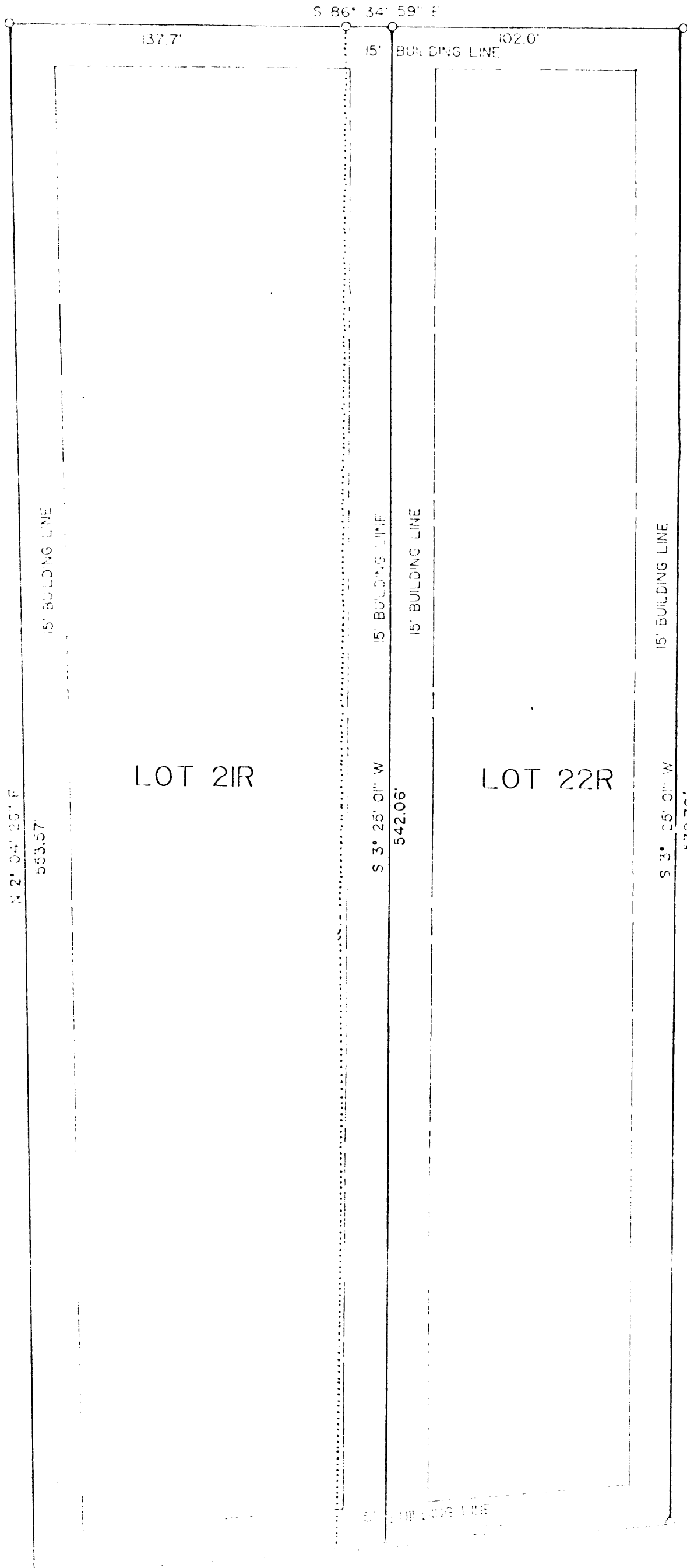


ALYSSA COURT (60' R.O.W.)



SCALE:
1" = 40'

STATE OF TEXAS
COUNTY OF PARKER

Whereas I, Walter Wayne Collins and wife Sharon D. being the owners of lots 21 and 22, Sunny Brook Acres, an addition in Parker County, Texas, according to the plat recorded in Cabinet A, Slide 550, Plat Records, Parker County, Texas.

NOW THEREFORE KNOW ALL MEN BY THESE PRESENTS:

That Walter Wayne Collins and wife Sharon D. adopt this plat as lots 21R and 22R, Sunny Brook Acres, an addition in Parker County, Texas, and do hereby dedicate to the public use the streets and easements shown thereon.

WITNESS MY HAND IN PARKER COUNTY, TEXAS, the 3 day of June, 1987.

WALTER WAYNE COLLINS


SHARON D. COLLINS

STATE OF TEXAS
COUNTY OF PARKER

This instrument was acknowledged before me on the 3 day of June, 1987.

Notary Public

My Commission Expires



145313
PCA 622
RECORDED AND FILED
FOR PLAT
at 12:30 O'Clock, H. M.

JUL 1 1987

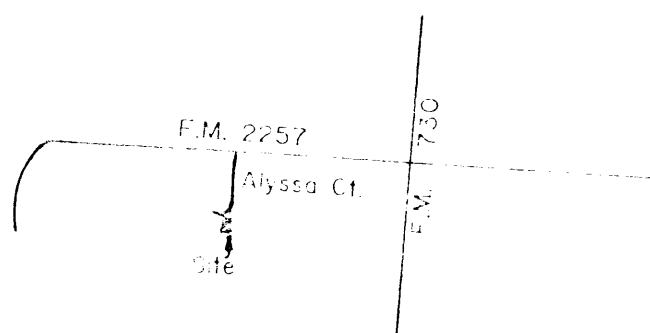
CARRIE REFD, Co. Clerk
PARKER COUNTY, TEXAS
By [Signature] Deputy

STATE OF TEXAS COUNTY OF PARKER
I hereby certify that this instrument was filed on the date and time stamped hereon and a copy recorded in the volume and page of the plat records of Parker County as stamped hereon by me.

[Signature]
County Clerk, Parker County, Tex.
35.00

Plat Showing

Lots 21R and 22R SUNNY BROOK ACRES, a revision of lots 21 and 22, an addition in Parker County, Texas.



LOCATION MAP

APPROVED PARKER COUNTY

Date

6/27/87

[Signature]
Commissioner Precinct 1

[Signature]
Precinct 2

[Signature]
Precinct 3

[Signature]
Precinct 4

[Signature]
Cecilia W. Brave, County Judge

DELTA SURVEYING
116 LOCUST ST.
AZLE TEXAS
444-2355

I certify this to be a true and accurate representation of this survey, as made on the ground.

[Signature]



6-3-87