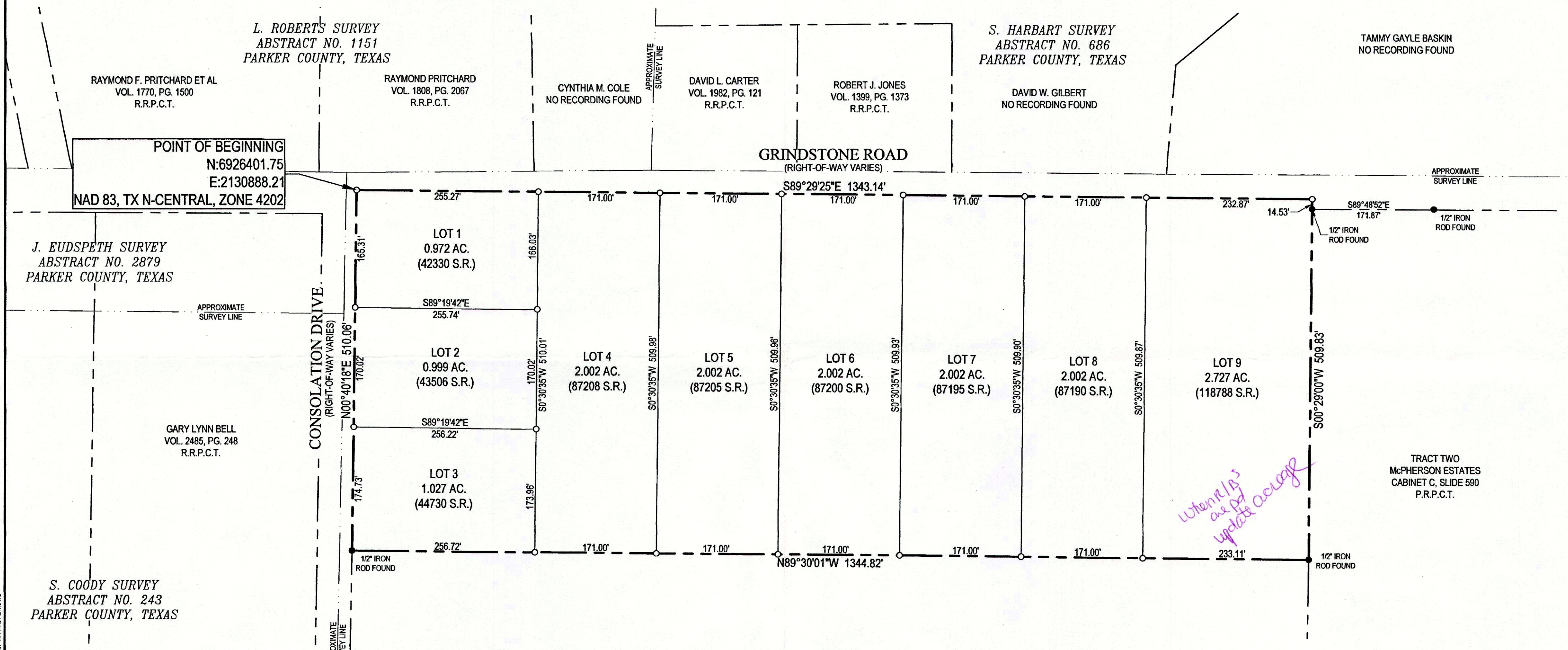
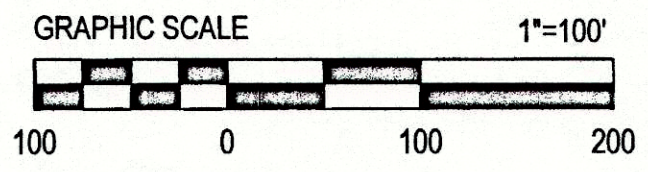



- OPEN CIRCLE INDICATES 1/2" ORANGE CAPPED IRON ROD SET STAMPED "YARGER 5854"
- SOLID CIRCLE INDICATES CONTROL MONUMENT FOUND AS LABELED



When 1/2" orange capped iron rods are found update acreage



FILED AND RECORDED
 OFFICIAL PUBLIC RECORDS
Jeanne Brunson
 201723894
 09/25/2017 10:51 AM
 Fee: 80.00
 Jeanne Brunson, County Clerk
 Parker County, Texas
 PLAT

JAMES E. VAN ZANDT AND WIFE,
 SHARON K. VAN ZANDT
 VOL. 1828, PG. 367
 R.R.P.C.T.
 T. & P. RR. CO. SURVEY
 SECTION NO. 1
 ABSTRACT NO. 1508
 PARKER COUNTY, TEXAS

ACCT. NO.: 12943
 SCH. DIST.: BR
 CITY: C-19
 MAP NO.:

Final Plat
 Lots 1 thru 9, Block 1
GRINDSTONE RANCH ESTATES
 An Addition to Parker County, Texas
 Being 15.73 Acres Situated in the
 T. & P. RR. CO. SURVEY, SECTION NO. 1, Abstract No. 1508
 Parker County, Texas

FILED FOR RECORD
 PARKER COUNTY, TEXAS PLAT RECORD
 CABINET **D**, SLIDE **783**
 DATE _____

OWNER:
 TRINITY CLASSIC HOMES, LLC
 P.O. BOX 1021
 ALEDO TX. 76008
 CONTACT: DANIEL MORGAN
 (807) 680-9556

Barron-Stark-Swift
 Consulting Engineers
 Together.

6221 Southwest Boulevard, Suite 100
 Fort Worth, Texas 76132
 (O) 817.231.8100 (F) 817.231.8144
 Texas Registered Engineering Firm F-10998
 Texas Registered Survey Firm F-10158800
 www.barronstark.com

JOB No. 306-9430
 DATE: SEPT. 2017
2 of 2

USER: GARY GREEN
 PLOTTED ON: 09/27/17 10:55 AM
 FILE NAME: H:\PARKER\T&P\RR\CO\1508\GRINDSTONE RANCH ESTATES\BARRON STARK SWIFT ENGINEERS\GARY LYNN BELL\PLAT 1508-483.DWG