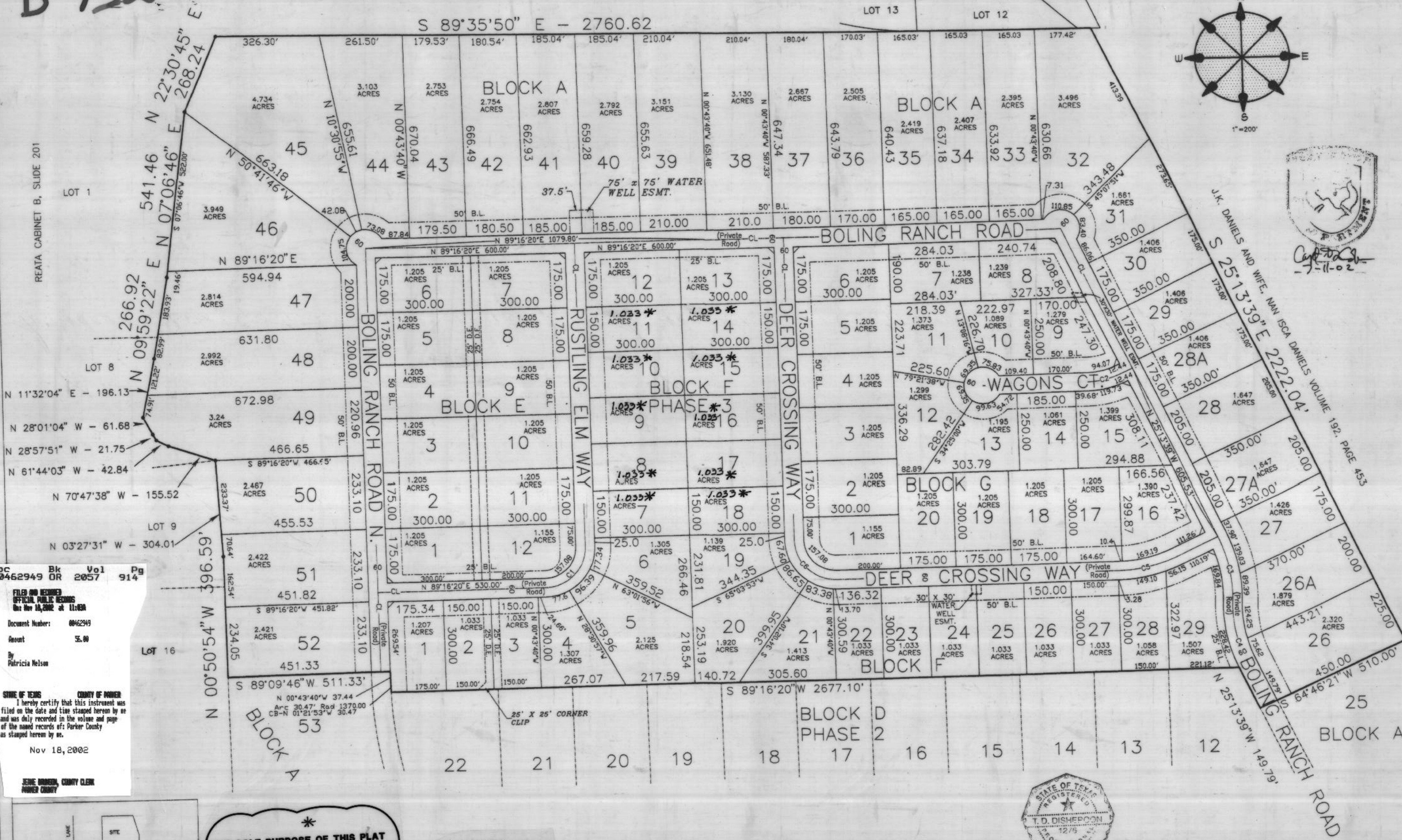
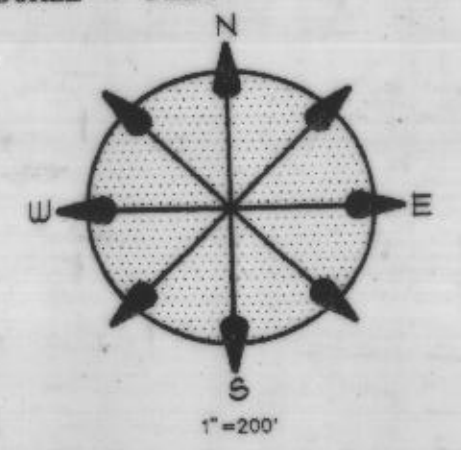
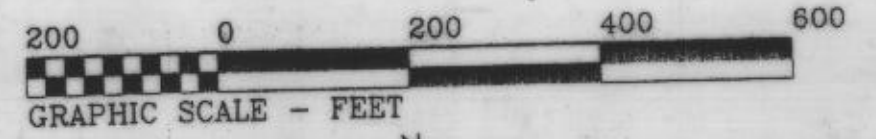


B 752

REATA CABINET B, SLIDE 201

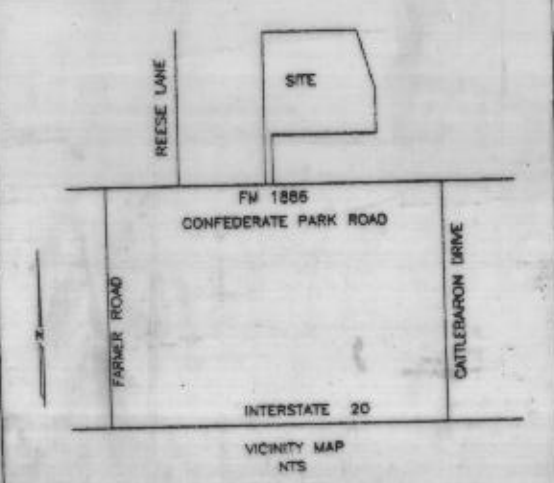


Doc 00462949 Bk OR Vol 2057 Pg 914
FILED AND RECORDED OFFICIAL PUBLIC RECORDS Nov 18, 2002 at 11:02
Document Number: 00462949
Amount: \$5.00
By Patricia Nelson

STATE OF TEXAS COUNTY OF PARKER
I hereby certify that this instrument was filed on the date and time stamped herein by me and was duly recorded in the volume and page of the named records of Parker County as stamped herein by me.
Nov 18, 2002
JENNIE BRADSHAW, COUNTY CLERK PARKER COUNTY

*
THE SOLE PURPOSE OF THIS PLAT IS TO CORRECT THE ACREAGE TO LOTS 7-11 AND 14-18 BLOCK F

CORRECTED FINAL PLAT OF BLOCK A LOTS 26-38, 39-52
BLOCK E LOTS 1-12
BLOCK F LOTS 1-29
BLOCK G LOTS 1-16
BOLING RANCH ESTATES 3
SITUATED IN THE CALVIN EVANS SURVEY A-444
MW. WOODS SURVEY A-2181 AND C.B. WALTRIP SURVEY A-2546
PARKER COUNTY, TEXAS



SURVEYORS CERTIFICATE
THIS IS TO CERTIFY THAT I, T.D. DISHEROON A REGISTERED PROFESSIONAL SURVEYOR OF THE STATE OF TEXAS, HAVE PLATTED THE ABOVE SUBDIVISION FROM AN ACTUAL SURVEY ON THE GROUND, AND ALL LOT CORNERS, ANGLE POINTS, AND POINTS OF CURVE SHALL BE PROPERLY MARKED ON THE GROUND, AND THAT THIS PLAT CORRECTLY REPRESENTS THAT SURVEY MADE BY ME OR UNDER MY DIRECTION AND SUPERVISION.

T.D. DISHEROON
TEXAS REGISTRATION NO. 1276
7-9-02
DATE



ENGINEER
CIVILWORKS ENGINEERING
1192 BOLING RANCH ROAD
AZLE, TEXAS 76020
PHONE 817-448-8595
OWNER/DEVELOPER
MIKE SANDLIN COMPANIES, INC.
5137 DAVIS BOULEVARD
FORT WORTH, TEXAS 76180

SHEET TWO OF TWO
T.D. DISHEROON
REGISTERED PROFESSIONAL LAND SURVEYOR
6717 CALMONT AVENUE
FORT WORTH, TEXAS 76116
PHONE 817-731-0587 FAX 817-732-2014