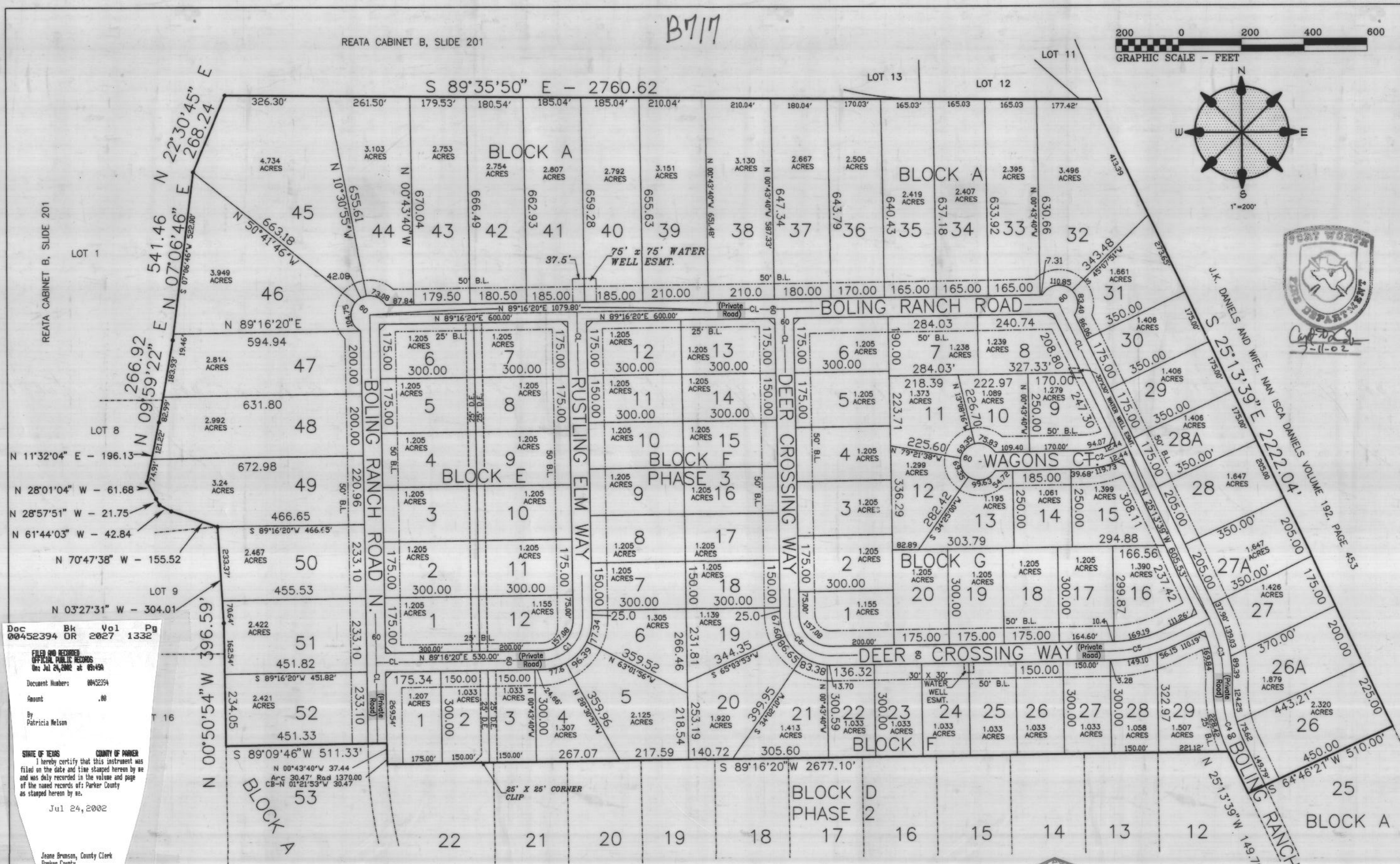




B717



Doc 00452394 Bk OR Vol 2027 Pg 1332

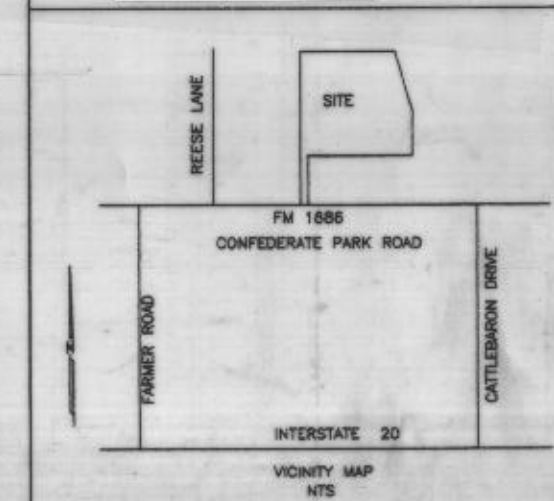
FILED AND RECORDED
OFFICIAL PUBLIC RECORDS
On Jul 24, 2002 at 09:49A

Document Number: 00452394
Amount: .00
By Patricia Nelson

STATE OF TEXAS COUNTY OF PARKER
I hereby certify that this instrument was filed on the date and time stamped herein by me and was duly recorded in the volume and page of the named records of Parker County as stamped herein by me.

Jul 24, 2002

Jeanne Brunson, County Clerk
Parker County



FINAL PLAT SHOWING
BLOCK A LOTS 26-38, 39-52
BLOCK E LOTS 1-12
BLOCK F LOTS 1-29
BLOCK G LOTS 1-16

BOLING RANCH ESTATES 3
SITUATED IN THE CALMIN EVANS SURVEY A-444
MW. WOODS SURVEY A-2181 AND C.B. WALTRIP SURVEY A-2546
PARKER COUNTY, TEXAS

SURVEYORS CERTIFICATE

THIS IS TO CERTIFY THAT I, T.D. DISHEROON A REGISTERED PROFESSIONAL SURVEYOR OF THE STATE OF TEXAS, HAVE PLATTED THE ABOVE SUBDIVISION FROM AN ACTUAL SURVEY ON THE GROUND, AND ALL LOT CORNERS, ANGLE POINTS, AND POINTS OF CURVE SHALL BE PROPERLY MARKED ON THE GROUND, AND THAT THIS PLAT CORRECTLY REPRESENTS THAT SURVEY MADE BY ME OR UNDER MY DIRECTION AND SUPERVISION.

T.D. DISHEROON
TEXAS REGISTRATION NO. 1276

7-9-02
DATE



ENGINEER
CIVILWORKS ENGINEERING
1192 BOLING RANCH ROAD
AZLE, TEXAS 76020
PHONE 817-448-9595

OWNER/DEVELOPER
MIKE SANDLIN COMPANIES, INC.
5137 DAVIS BOULEVARD
FORT WORTH, TEXAS 76180

SHEET TWO OF TWO

T.D. DISHEROON
REGISTERED PROFESSIONAL LAND SURVEYOR
6717 CALMONT AVENUE
FORT WORTH, TEXAS 76116
PHONE 817-731-0587 FAX 817-732-2014