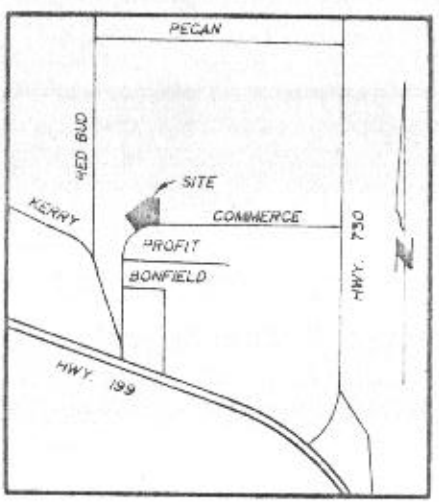



NOTE: CONCRETE MONUMENTS AT ALL CORNERS.



VICINITY MAP (NOT TO SCALE)



CITY OF AZLE, TEXAS
 APPROVED: [Signature]
 MAYOR: [Signature]
 SECRETARY: [Signature]

PLANNING & ZONING COMMISSION
 APPROVED: [Signature]
 CHAIRPERSON: [Signature]
 SECRETARY: [Signature]

PLAT SHOWING:

LOT 2, BLOCK 4, AZLE INDUSTRIAL PARK,
 AN ADDITION TO THE CITY OF AZLE, PARKER
 COUNTY, TEXAS, BEING A PORTION OF THE
 T. & P. RR. Co. SURVEY No. 7, ABSTRACT No.
 1432, PARKER COUNTY, TEXAS.

THIS PLAT FILED IN PLAT CABINET-A, SLIDE 700, DATE 10/14/89

DEDICATION

W.M. McMillan, Jr., being the acting representative for the United States Postal Service, being the owner of a tract of land out of the T. & P. RR. Co. Survey No. 7, Abstract No. 1432, in the City of Azle, Parker County, Texas and being described by notes and bounds as follows:

Beginning at a concrete monument at the most easterly corner of Lot 1-B, Block 4, Azle Industrial Park, Section One, an addition to the City of Azle, Parker County, Texas, according to the plat recorded in Plat Cabinet A, Slide 345, Plat Records, Parker County, Texas, said monument being in the northwesterly line of Commerce Street;
 Thence N.39°46'31"W., 368.50 feet along the northeasterly line of Lot 1-B, Block 4, Azle Industrial Park to a concrete monument;
 Thence N.43°06'34"E., 165.00 feet to a concrete monument;
 Thence N.43°48'06"E., 274.48 feet to a concrete monument;
 Thence N.88°47'56"E., 160.68 feet to a concrete monument;
 Thence N.89°27'00"E., 9.69 feet to a concrete monument;
 Thence South, 540.20 feet to a concrete monument in the north line of Commerce Street;
 Thence S.89°53'24"W., 58.41 feet along the north line of Commerce Street to a concrete monument at the beginning of a curve to the left having a radius of 280.00 feet;
 Thence along said curve to the left an arc length of 194.15 feet to the Point of Beginning and containing 4.39 acres of land.

NOW THEREFORE KNOW ALL MEN BY THESE PRESENTS

That, W.M. McMillan, Jr., being the acting representative for the United States Postal Service, do hereby adopt this plat designating the herein described real property as Lot 2, Block 4, Azle Industrial Park, an addition to the City of Azle, Parker County, Texas, and do hereby dedicate to the public's use the streets and easements shown thereon.

Witness my hand in DALLAS, DALLAS County, TEXAS, the 28th day of SEPTEMBER, 1989.

W.M. McMillan, Jr.
 Representative for the United States Postal Service

STATE OF _____

BY APPROVING THIS PLAT, THE UNITED STATES POSTAL SERVICE DOES NOT WAIVE ITS SOVEREIGN IMMUNITY UNDER THE CONSTITUTION OF THE UNITED STATES.
W. M. McMILLAN, JR.
 MANAGER, REAL ESTATE BRANCH
 UNITED STATES POSTAL SERVICE

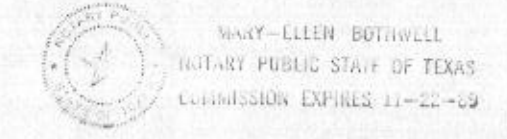
COUNTY OF DALLAS

Before me, a Notary Public in and for said County and State on this day appeared W.M. McMillan, Jr., the acting representative for the United States Postal Service, known to me to be the person acknowledged to me and that (he), (she), executed the same day the purposes and considerations therein expressed, and in the capacity therein stated.

Given my hand and seal of office on the 28 day of September, 1989.

Mary-Ellen Bottwell
 Notary Public

11/22/89
 My Commission Expires



W.M. McMillan, Jr.
 6-21-89